

Midway City Council
19 September 2023
Regular Meeting

Resolution 2023-23 /
Kay's Landing Subdivision
Amended
Development Agreement



RESOLUTION 2023-23

A RESOLUTION APPROVING AN AMENDED DEVELOPMENT AGREEMENT FOR THE KAY'S LANDING SUBDIVISION

WHEREAS, Utah law authorizes municipalities to enter into development agreements for the use and development of land within the municipality; and

WHEREAS, the Midway City Council finds it in the public interest of the City of Midway to amend the development agreement with the developer of the Kay's Landing Subdivision for the use and development of the land included within that proposed project;

NOW, THEREFORE, be it hereby **RESOLVED** by the City Council of Midway City, Utah, as follows:

Section 1: The Midway City Council approves the amended development agreement attached hereto and authorizes the Mayor of Midway City to execute the agreement on behalf of the City.

Section 2: The effect of this Resolution is subject to all conditions of the amended land use approval granted by the City for the proposed project.

Section 3: The Midway City Council hereby authorizes the Midway City Mayor to execute the Development Agreement on behalf of the City.

PASSED AND ADOPTED by the Midway City Council on the _____ day of
2023.

MIDWAY CITY

Celeste Johnson, Mayor

ATTEST:

Brad Wilson, Recorder

(SEAL)

Exhibit A

KAY'S LANDING SUBDIVISION DEVELOPMENT AGREEMENT

THIS DEVELOPMENT AGREEMENT (the "Agreement") is entered into as of this ____ day of _____, 2023, by and between STILL WATER HOLDINGS LLC through its agent BERG ENGINEERING (hereinafter called the "Developer"), and the CITY OF MIDWAY, UTAH, a political subdivision of the State of Utah (hereinafter called the "City"). Developer and the City are, from time to time, hereinafter referred to individually as a "Party" and collectively as the "Parties." Unless otherwise noted herein, this Agreement supersedes and replaces any previous development agreements entered into by and between the Developer and the City involving the same Property and is the entire, complete Agreement between the Parties.

RECITALS

- A. The City, acting pursuant to its authority under Utah Code Ann. §10-9a-101, *et. seq.*, in compliance with the Midway City Land Use Ordinance, and in furtherance of its land use policies, goals, objectives, ordinances and regulations, has made certain determinations with respect to the proposed Kay's Landing Subdivision, located at 1375 S. Stringtown Road in Midway, Utah (hereinafter referred to as the "Project"), and therefore has elected to approve and enter into this Agreement in order to advance the policies, goals and objectives of the City, and to promote the health, safety and general welfare of the public.
- B. The Developer has a legal interest in certain real property located in the City, as described in Exhibit "A", (hereinafter referred to as the "Property") attached hereto and incorporated herein by this reference. Developer warrants and represents that it has the legal authority to sign this Agreement and bind the Property as set forth herein.
- C. The Developer intends to develop the Property as a large-scale subdivision with five (5) building lots. This Project is commonly known as the Kay's Landing Subdivision. The proposed subdivision is on 10.76 acres wholly owned by the Developer. The Project is located at approximately 1375 S. Stringtown Road in the RA-1-43 zone. All of the lots will obtain frontage along a new cul-de-sac that will be built within the subdivision.
- D. The property has been approved for annexation by the City Council and is in the process of being approved for annexation by the State. Once the property is annexed into Midway City it will be zoned RA-1-43, which allows single-family dwellings on lots one acre or larger in size.
- E. Each Party acknowledges that it is entering into this Agreement voluntarily. The Developer consents to all the terms and conditions of this Agreement and acknowledges

that they are valid for development of the Project. Unless otherwise specifically agreed to herein, the terms and conditions contained herein are in addition to any conditions or requirements of any other legally adopted ordinances, rules, or regulations governing the development of real property in the City of Midway.

NOW, THEREFORE, in consideration of the promises, covenants and provisions set forth herein, the receipt and sufficiency of which consideration is hereby acknowledged, the Parties agree as follows:

AGREEMENT

Section 1. Effective Date and Term. The term of this Agreement shall commence upon the signing of this Agreement (the “Effective Date”) by both Parties and shall continue for a period of ten (10) years (the “Initial Term”). If, upon expiration of the Initial Term, no uncured Developer default exists, then Developer shall have the right to extend the Initial Term for an additional period of five (5) years (the “Extended Term”). Unless otherwise agreed between the City and the Developer, the Developer’s vested interests and rights contained in this Agreement expire at the end of the Initial Term or Extended Term, as applicable, or upon termination of this Agreement as provided for herein. Upon expiration or earlier termination of this Agreement, the obligations of the Parties to each other hereunder shall terminate, but none of the dedications, easements, deed restrictions, licenses, building permits, or certificates of occupancy granted prior to the expiration of the term or termination of this Agreement shall be rescinded or limited in any manner.

Section 2. Definitions. Unless the context requires a different meaning, any term or phrase used in this Agreement that has its first letter capitalized shall have that meaning given to it by this Agreement. Certain terms and phrases are referenced below; others are defined where they appear in the text of this Agreement, including the Exhibits.

“Applicable Law” shall have the definition set forth in Section 4A of this Agreement.

“Governing Body” shall mean the Midway City Council.

“City” shall mean the City of Midway, and shall include, unless otherwise provide, any and all of the City’s agencies, departments, officials, employees or agents.

Section 3. Obligations of the Developer and the City.

A. Obligations of the Developer:

- i. **General Obligations:** The Parties acknowledge and agree that the City’s agreement to perform and abide by the covenants and obligations of the City set forth herein is conditioned upon and in material consideration of the Developer’s agreement to perform and abide by the covenants and obligations of the Developer set forth herein.

- ii. Construction and/or Dedication of Project Improvements: The Developer agrees to construct and/or dedicate Project improvements as set forth below as directed by the City, including but not limited to, landscaping, water, sewer, and other utilities as shown on the approved final plans and in accordance with current City standards. The Developer shall complete construction of all public Project improvements, in substantial accordance with the approved final plans and current City standards, no later than two (2) years after the recording of the plat for the Project. All costs associated with the Project improvements shall be borne by the Developer. The Developer also agrees to comply with the terms of the Midway City Staff Report, as approved and adopted by the Midway City Planning Commission and as accepted by the Midway City Council, attached hereto as Exhibit “B” and incorporated herein by this reference.
- iii. Conditions for Current Approvals: The Developer shall comply with all of the following Conditions:
- a) Payment of Fees: Developer agrees to pay all applicable Midway City fees as a condition of developing the Project on the Property, including all engineering and attorney fees and other outside consultant fees actually incurred by the City in relation to the Project, as evidenced by documentation satisfactory to Developer. All fees shall be paid current prior to the recording of any plat or the issuance of any building permit for the Project or any portion thereof.
 - b) Duration of Final Approval: The duration of final approval shall be for one (1) year from the date of final approval of the Project by the Governing Body. Should a final plat not be recorded by the County Recorder within the one-year period, the Project’s approval shall be voided, and both preliminary and final approvals must be re-obtained, unless, on a showing of extenuating circumstances, the Governing Body extends the time limit for plat recording, with or without reasonable conditions.
 - c) Access/Roads: Access will be from Stringtown Road to a new cul-de-sac that will be dedicated to Midway. The new cul-de-sac complies with the maximum cul-de-sac length of 1,300 feet and maximum lot count on a cul-de-sac of 11.
 - d) Agricultural Access Easement: An access easement for the sole purpose of agricultural use shall be included on the plat on the west edge of Lot 1 of the subdivision with the following note: “As per Midway City code, this access easement limited to agricultural use allows the land subject to the easement to be counted as open space for the subdivision. Any alteration or expansion of the use of the easement beyond access to the adjoining field for agricultural purposes (and specifically the use of this easement for a driveway for residential purposes) is strictly prohibited as this alteration would remove the

land subject to the easement from the calculation of open space needed for the subdivision and make it non-conforming and illegal.”

- e) Frontage/Width: The City Land Use Code requires that all lots meet the minimum frontage requirements for the zone. The RA-1-43 zone requires 150 feet of frontage. However, there is a 60-foot minimum for frontage if 75% of the frontage is contained within the bulb of a cul-de-sac. All lots must have at least 150 feet of width measured at the minimum setback for the RA-1-43 zone, which is 50 feet for single-family dwellings.
- f) Trails: The Developer will install a 6 foot public trail along the street from Stringtown Road to the end of the cul-de-sac.
- g) Bike Lane Fee: Developer shall pay to Midway City a fee of \$2,013.00 for 61 feet of a Bike Lane that will be installed in the future by Midway City.
- h) Geotechnical Study: A geotechnical study has been submitted to the City and has been reviewed by Horrocks Engineers.
- i) Sensitive Lands: The Developer has not identified any sensitive lands within the proposed development.
- j) Water Rights and Water Service: The required water rights for the culinary and secondary water for the Project shall be officially transferred to the City in writing before the recording of the plat for the Project. The water rights provided by the Developer shall meet all City policies and ordinances for culinary and secondary use. Culinary water service shall be provided by the City according to the rules, regulations and requirements of the City. The total quantity of water rights to be dedicated to the City for the entire Project, for both culinary and secondary use, is 31.87 acre feet. The lots will connect to the City’s existing culinary water lines located in the area. The lots will connect to Midway Irrigation Company’s secondary water system that is already servicing the property. Secondary water meters are required for each lateral. Applicant has submitted a will-serve letter from Midway Irrigation Company, which the City has fully accepted.
- k) Sewer Connection: The lots will connect to Midway Sanitation District sewer lines located in the area.
- l) Fire Flow: A fire hydrant will be located within 600 feet of any future structures, measured by the route of a fire hose from the fire hydrant to the future building sites.
- m) Traffic Study: A traffic study is not required for this proposal because there are fewer than 15 lots.
- n) Open Space: Open space has been included in the proposed plans. The required 15% (1.67 acres) of open space has been included within the area for Lot 5. Open space may be designated within a lot that is at least two acres in size. The portion of the designated lot counting toward the open space

requirement must be clearly identified on the plat with a note stating that the area is non-buildable and clarifying what uses may occur within the area.

- o) Storm Water: Storm water runoff will be captured and retained onsite in a pond located on Lot 5. The Applicant must ensure that the storm drain easement on Lot 5 is clearly marked on the plat. The City will maintain the right to access the pond for future maintenance and emergency access. The plat must include a note requiring the owner of Lot 5 to provide a 10-foot (minimum) access gate if a fence or other barrier or obstruction is proposed that would inhibit access through the easement.
- p) Weed Control: The Developer and its successors and assigns shall eradicate, mow or trim weeds and vegetation at all times in all areas of the Project.
- q) Construction Traffic: All construction traffic for all Project improvements will meet the requirements imposed by the Midway City Planning and Engineering Departments.
- r) Warranty: Consistent with City standards, the Developer will provide a one-year warranty for the operation of all improvements.
- s) Bonding: Developer agrees to post performance and other bonds in amounts and types established by the City related to the performance of the Developer's construction obligations for the Project, pursuant to current City Ordinances and Regulations.
- t) City's Right to Draw From Construction Bond: If Developer is required to perform any work within the public right-of-way, and the work is not completed by the City's established deadlines, subject in all respects to force majeure and other events beyond Developer's control, the City shall have the right to draw funds from the Developer's performance and other bonds.

B. Obligations of the City:

- i. General Obligations: The Parties acknowledge and agree that the Developer's agreement to perform and abide by the covenants and obligations of Developer set forth herein is conditioned upon and in material consideration of the City's agreement to perform and abide by the covenants and obligations of the City set forth herein.
- ii. Conditions of Approval: The City shall not impose any further Conditions on Current Approvals other than those detailed in this Agreement, and on the Project Plats, unless agreed to in writing by the Parties. The Developer shall have the right, in its sole discretion, to elect whether to be bound by all legally adopted Ordinances, Resolutions and policies of the City following the effective date hereof.
- iii. Acceptance of Improvements: The City agrees to accept all Project improvements constructed by Developer, or Developer's contractors,

subcontractors, agents or employees, provided that 1) the Midway City Planning and Engineering Departments review and approve the plans for any Project improvements prior to construction; 2) Developer permits Midway City Planning and Engineering representatives to inspect upon request any and all of said Project improvements during the course of construction; 3) the Project improvements are inspected by a licensed engineer who certifies that the Project improvements have been constructed in substantial accordance with the approved plans and specifications; 4) Developer has warranted the Project improvements as required by the Midway City Planning and Engineering Departments for a period of one (1) year; and 5) the Project improvements pass a final inspection by the Midway City Planning and Engineering Departments.

Section 4. Vested Rights and Applicable Law.

- A. Applicable Law. The rules, regulations, official policies, standards and specifications applicable to the development of the Property (the “Applicable Law”) shall be in accordance with those set forth in this Agreement, and those rules, regulations, official policies, standards and specifications, including City Ordinances and Resolutions, in force and effect on the date the City Council granted preliminary approval to Developer for the Project. Developer expressly acknowledges and agrees that nothing in this Agreement shall be deemed to relieve Developer from the obligation to comply with all applicable requirements of the City necessary for approval and recordation of the subdivision plat, including the payment of fees and compliance with all other applicable ordinances, resolutions, regulations, policies and procedures of the City.
- B. State and Federal Law. Notwithstanding any other provision of this Agreement, this Agreement shall not preclude the application of changes in laws, regulations, plans or policies, to the extent that such changes are specifically mandated and required by changes in State or Federal laws or regulations only (“Changes in the Law”) which are identified as being applicable to the Property. In the event the Changes in the Law prevent or preclude compliance with one or more of the provisions of this Agreement, such provisions of the Agreement shall be modified or suspended, or performance thereof delayed, as may be necessary, to comply with the Changes in the Law.

Section 5. Amendment. Unless otherwise stated in this Agreement, the Parties may amend this Agreement from time to time, in whole or in part, by mutual written consent. No amendment or modification to this Agreement shall require the consent or approval of any person or entity having any interest in the specific lot, or other portion of the Project. Each person or entity (other than the City and the Developer) that holds any beneficial, equitable, or other interests or encumbrances in all or any portion of the Project at any time hereby automatically, and without the need for any further documentation or consent, subjects and subordinates such interests and

encumbrances to this Agreement and all amendments thereof that otherwise comply with this Section 5. Each such person or entity agrees to provide written evidence of that subjection and subordination within fifteen (15) days following a written request for the same from, and in a form reasonably satisfactory to, the City and/or the Developer.

Section 6. Cooperation and Implementation.

A. Processing of Subsequent Approvals. Upon submission by Developer of all appropriate applications and processing fees for any Subsequent Approval to be granted by the City, the City shall promptly and diligently commence and complete all steps necessary to act on the Subsequent Approval application including, without limitation, 1) the notice and holding of all required public hearings, and 2) the granting of the Subsequent Approval as set forth herein. The City's obligations under this Section 6 are conditioned on Developer's provision to the City, in a timely manner, of all documents, applications, plans and other information necessary for the City to meet such obligations. It is the express intent of the Developer and the City to cooperate and work diligently and in good faith to obtain any and all Subsequent Approvals. The City may deny the application for a Subsequent Approval by the Developer only if the application is incomplete, does not comply with this Agreement, does not comply with existing law (unless such existing law conflicts with the terms and provisions of this Agreement), or violates a City Ordinance or Resolution (unless such City Ordinance or Resolution conflict with the terms and provisions of this Agreement). If the City denies an application for a Subsequent Approval by the Developer, the City must specify the modifications required to obtain such approval.

B. Other Governmental Permits.

1. The Developer shall apply for such other permits and approvals as may be required by other governmental or quasi-governmental agencies in connection with the development of, or the provision of services to the Project.
2. The City shall cooperate with the Developer in its efforts to obtain such permits and approvals, provided that such cooperation complies with Section 4.B of this Agreement. However, the City shall not be required by this Agreement to join or become a party to any manner of litigation or administrative proceeding instituted to obtain a permit or approval from, or otherwise involving any other governmental or quasi-governmental agency.

Section 7. Default and Termination.

A. General Provisions.

1. Defaults by Developer. Any failure by either Party to perform any term or provision of this Agreement, which failure continues uncured for a period of thirty (30) days following written notice of such failure from the other Party, unless such period is extended by written mutual agreement, shall constitute a default under this Agreement. Any notice given pursuant to the preceding sentence shall specify the nature of the alleged failure and, where appropriate, the manner in which said failure may be satisfactorily cured. If the nature of the alleged failure is such that it cannot reasonably be cured within such thirty (30) day time period, then the commencement of the cure within such time period, and the diligent prosecution to completion of the cure thereafter, shall be deemed to be a cure within such thirty (30) day period. Upon the occurrence of an uncured default under this Agreement, the non-defaulting Party may institute legal proceedings to enforce the terms of this Agreement or, in the event of a material default, terminate this Agreement. If the default is cured, then no default shall exist and the noticing Party shall take no further action.
2. Termination. If the City elects to consider terminating this Agreement due to an uncured material default of the Developer, then the City shall give to the Developer a written notice of intent to terminate this Agreement and the matter shall be scheduled for consideration and review by the City Council at a duly noticed public meeting. The Developer shall have the right to offer written and oral evidence prior to or at the time of said public meeting. Subject to Section 7(A)(i) above, if the City Council determines that a material default has occurred and is continuing, without being addressed by Developer, and elects to terminate this Agreement, the City Council shall send written notice of termination of this Agreement to the Developer by certified mail and this Agreement shall thereby be terminated thirty (30) days thereafter. In addition, the City may thereafter pursue any and all remedies at law or equity. By presenting evidence at such public meeting, the Developer does not waive any and all remedies available to the Developer at law or in equity.
3. Review by the City. The City may, at any time and in its sole discretion, request that the Developer demonstrate that the Developer is in full compliance with the terms and conditions of this Agreement. The Developer shall provide any and all information reasonably requested by the City within thirty (30) days of the request, or at a later date as agreed between the Parties.
4. Determination of Non-Compliance. If the City Council finds and determines, which finding and determination is supported by reasonable documentation, that the Developer has not complied with the terms of this Agreement, and non-compliance may amount to a default if not cured, then the City may deliver a

Default Notice pursuant to section 7.A of this Agreement. If the default is not cured, or curing activities have not been undertaken by Developer, in a timely manner by the Developer, the City may terminate this agreement as provided in Section 7 of this Agreement and as provided under Applicable Law.

- B. Default by the City. In the event the City defaults under the terms of this Agreement, the Developer shall have all rights and remedies provided in Section 7 of this Agreement, and as provided under Applicable Law.

- C. Enforced Delay; Extension of Time of Performance. Notwithstanding anything to the contrary contained herein, neither Party shall be deemed to be in default where delays in performance or failures to perform are due to, and a necessary outcome of, war, insurrection, strikes or other labor disturbances, walk-outs, riots, pandemics, floods, earthquakes, fires, casualties, acts of God, restrictions imposed or mandated by other governmental entities, enactment of conflicting state or federal laws or regulations, new or supplemental environmental regulations, or similar basis for excused performance which is not within the reasonable control of the Party to be excused. Upon the request of either Party hereto, an extension of time for such cause shall be granted in writing for the period of the enforced delay, or longer as may be mutually agreed upon.

Section 8. Notice of Compliance.

- A. Timing and Content. Within fifteen (15) days following any written request which the Developer may make from time to time, and to the extent that it is true, the City shall execute and deliver to the Developer a written “Notice of Compliance,” in recordable form, duly executed and acknowledged by the City, certifying that 1) this Agreement is unmodified and in full force and effect, or if there have been modifications hereto, that this Agreement is in full force and effect as modified and stating the date and nature of such modification; 2) there are no current uncured defaults under this Agreement or specifying the dates and nature of any such default; and 3) any other reasonable information requested by the Developer. The Developer shall be permitted to record the Notice of Compliance.

- B. Failure to Deliver. Failure to deliver a Notice of Compliance, or a written refusal to deliver a Notice of Compliance if the Developer is not in compliance, within the time set forth in Section 8.A shall constitute a presumption that as of fifteen (15) days from the date of the Developer’s written request: 1) this Agreement was in full force and effect without modification except as represented by the Developer; and 2) there were no uncured defaults in the performance of the Developer. Nothing in this Section, however, shall preclude the City from conducting a review under Section 7, or issuing

a notice of default, notice of intent to terminate or notice of termination under Section 7 for defaults which commence prior to the presumption created under this Section 8, and which have continued uncured.

Section 9. Change in Developer, Assignment, Transfer and Required Notice. The rights of the Developer under this Agreement may be transferred or assigned, in whole or in part, with the written consent of the City, which shall not be unreasonably withheld, conditioned, or delayed. The Developer shall give notice to the City of any proposed transfer or assignment at least ten (10) days prior to the proposed date of the transfer or assignment. The City's failure to timely respond to such notice shall be deemed its approval and Developer shall have full right and authority to assign its rights hereunder.

Section 10. Miscellaneous Terms.

- A. Incorporation of Recitals and Introductory Paragraph. The Recitals contained in this Agreement, and the introductory paragraph preceding the Recitals, are hereby incorporated into this Agreement as if fully set forth herein.
- B. Severability. If any term or provision of this Agreement, or the application of any term or provision of this Agreement to a particular situation, is held by a court of competent jurisdiction to be invalid, void or unenforceable, the remaining terms and provisions of this Agreement, or the application of this Agreement to other situations, shall continue in full force and effect unless amended or modified by mutual written consent of the Parties. Notwithstanding the foregoing, if any material provision of this Agreement, or the application of such provision to a particular situation, is held to be invalid, void or unenforceable by the final order of a court of competent jurisdiction, either Party to this Agreement may, in its sole and absolute discretion, terminate this Agreement by providing written notice of such termination to the other Party.
- C. Other Necessary Acts. Each Party shall execute and deliver to the other Party any further instruments and documents as may be reasonably necessary to carry out the objectives and intent of this Agreement, the Conditions of Current Approvals, and Subsequent Approvals and to provide and secure to the other Party the full and complete enjoyment of its rights and privileges hereunder.
- D. Other Miscellaneous Terms. The singular shall be made plural; the masculine gender shall include the feminine; "shall" is mandatory; "may" is permissive.
- E. Covenants Running with the Land and Manner of Enforcement. The provisions of this Agreement shall constitute real covenants, contract and property rights and equitable servitudes, which shall run with all of the land subject to this Agreement.

The burdens and benefits of this Agreement shall bind and inure to the benefit of each of the Parties, and to their respective successors, heirs, assigns and transferees. Notwithstanding anything in this Agreement to the contrary, the owners of the individual lot in the Project shall have no right to bring any action under this Agreement as a third-party beneficiary. The City may look to the Developer, its successors and/or assigns, or the lot owners for performance of the provisions of this Agreement relative to the portions of the Projects owned or controlled by such party. The City may, but is not required to, perform any obligation of the Developer that the Developer fails adequately to perform. Any cost incurred by the City to perform or secure performance of the provisions of this Agreement shall constitute a valid lien on the Project, including prorated portions to the individual lots or units in the Project.

- F. Waiver. No action taken by any Party shall be deemed to constitute a waiver of compliance by such Party with respect to any representation, warranty, or condition contained in this Agreement. Any waiver by any Party of a breach or default of any condition of this Agreement shall not operate or be construed as a waiver by such Party of any subsequent breach or default.

- G. Remedies. Either Party may institute an equitable action to cure, correct or remedy any default, enforce any covenant or agreement herein, enjoin any threatened or attempted violation thereof, enforce by specific performance the obligations and rights of the Parties hereto, or to obtain any remedies consistent with the foregoing and the purpose of this Agreement; provided, however, that no action for monetary damages may be maintained by either Party against the other Party for any act or failure to act relating to any subject covered by this Agreement (with the exception of actions secured by liens against real property), notwithstanding any other language contained elsewhere in this Agreement. In no event shall either Party be entitled to recover from the other Party either directly or indirectly, legal costs or attorney's fees in any action instituted to enforce the terms of this Agreement (with the exception of actions secured by liens against real property).

- H. Utah Law. This Agreement shall be construed and enforced in accordance with the laws of the State of Utah.

- I. Attorney's Fees. In the event of litigation or arbitration between the Parties regarding an alleged breach of this Agreement, neither Party shall be entitled to any award of attorney's fees.

- J. Covenant of Good Faith and Fair Dealing. Each Party shall use its best efforts and take and employ all necessary actions in good faith consistent with this Agreement and Applicable Law to ensure that the rights secured to the other Party through this Agreement can be enjoyed.
- K. Representations. Each Party hereby represents and warrants to the other Party that the following statements are true, complete and not misleading as regards to the representing and warranting Party:
1. Such Party is duly organized, validly existing and in good standing under the laws of the state of its organization.
 2. Such Party has full authority to enter into this Agreement and to perform all of its obligations hereunder. The individual(s) executing this Agreement on behalf of such Party do so with the full authority of the Party that those individuals represent.
 3. This Agreement constitutes the legal, valid and binding obligation of such Party, enforceable in accordance with its terms, subject to the rules of bankruptcy, moratorium, and equitable principles.
- L. No Third-Party Beneficiaries. This Agreement is between the City and the Developer. No other party shall be deemed a third-party beneficiary or have any rights under this Agreement.

Section 11. Notices.

Any notice or communication required hereunder between the City and the Developer must be in writing and may be given either personally or by registered or certified mail, return receipt requested. If given by registered or certified mail, such notice or communication shall be deemed to have been given and received on the first to occur of (i) actual receipt by any of the addressees designated below as the Party to whom notices are to be sent, or (ii) five (5) days after a registered or certified letter containing such notice, properly addressed, with postage prepaid, is deposited in the United State mail. If personally delivered, a notice shall be deemed to have been given when delivered to the Party to whom it is addressed. Any Party may at any time, by giving ten (10) days written notice to the other Party, designate any other address to which notices or communications shall be given. Such notices or communications shall be given to the Parties at their addresses as set forth below:

If to the City of Midway:

Director
Planning Department
Midway City
P.O. Box 277
Midway, Utah 84049

With Copies to:

Corbin B. Gordon
Midway City Attorney
322 E. Gateway Dr. #201
Heber City, Utah 84032

If to Developer:

Berg Engineering

Section 12. Entire Agreement, Counterparts and Exhibits. Unless otherwise noted herein, this Agreement, including its Exhibits, along with the Annexation Agreement, as amended, is the final and exclusive understanding and agreement of the Parties and supersedes all negotiations or previous agreements between the Parties with respect to all or any part of the subject matter hereof. All waivers of the provisions of this Agreement must be in writing and signed by the appropriate authorities of the City and of the Developer.

Section 13. Signing and Recordation of Agreement. Unless the City and the Developer mutually agree otherwise in writing, this Agreement must be signed by both the Developer and the City no later than ninety (90) days after the Agreement is approved by a vote of the Midway City Council, or else the City's approval of the Project will be rescinded. The City Recorder shall cause to be recorded, at the Developer's expense, a fully executed copy of this Agreement in the Official Records of the County of Wasatch no later than the date on which the first plat for the Project is recorded.

[Signatures on Following Page]

IN WITNESS HEREOF, this Agreement has been entered into by and between the Developer and the City as of the date and year first above written.

CITY OF MIDWAY

Attest:

Celeste Johnson, Mayor

Brad Wilson, City Recorder

STATE OF UTAH)
 :SS
COUNTY OF WASATCH)

The foregoing instrument was acknowledged before me this ___ day of _____, 2023, by Celeste Johnson, who executed the foregoing instrument in her capacity as the Mayor of Midway City, Utah, and by Brad Wilson, who executed the foregoing instrument in his capacity as Midway City Recorder.

NOTARY PUBLIC

THE DEVELOPER OF KAY’S LANDING SUBDIVISION

By: _____
Its: _____

STATE OF UTAH)
 :SS
COUNTY OF WASATCH)

The foregoing instrument was acknowledged before me this ___ day of _____, 2023, by _____, who executed the foregoing instrument in his/her capacity as the _____ of the Developer.

NOTARY PUBLIC

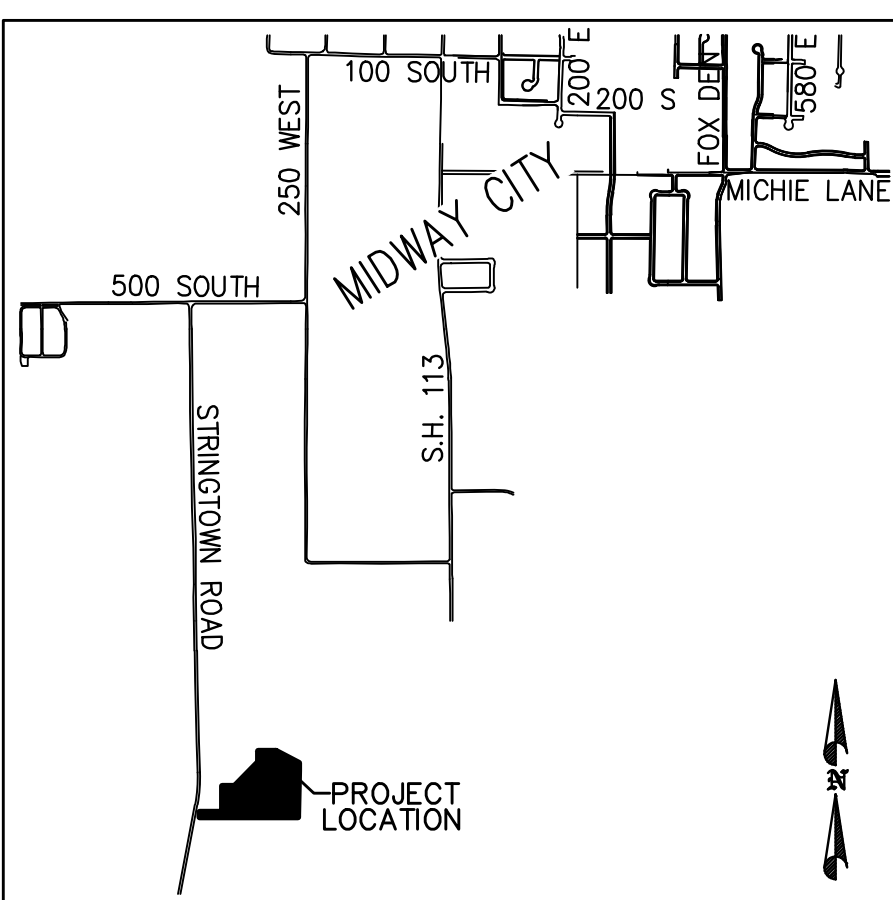
EXHIBIT A

(Legal Description of the Property)

KAY'S LANDING

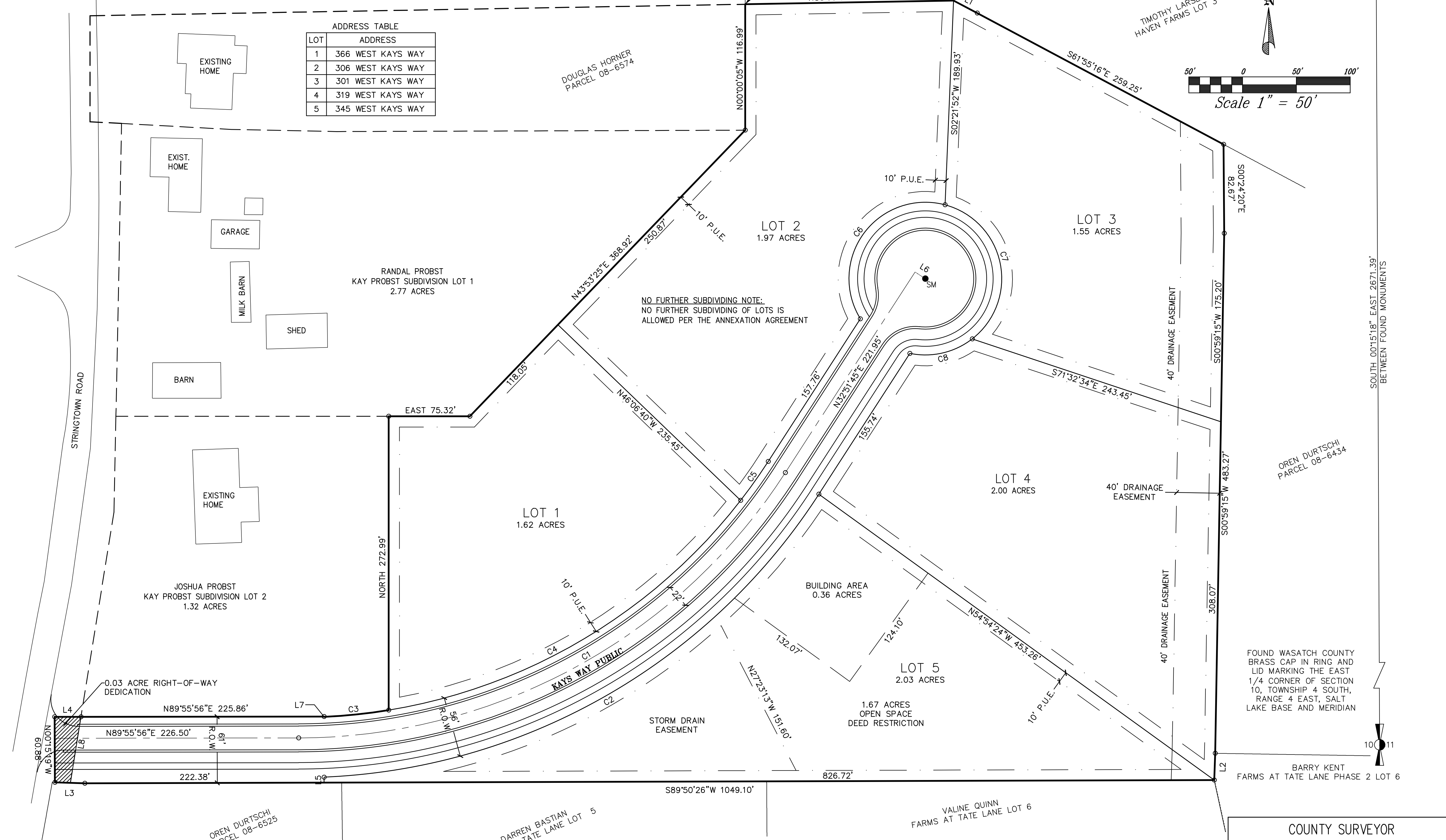
LOCATED IN THE NORTHEAST CORNER OF SECTION 10, TOWNSHIP 4 SOUTH, RANGE 4 EAST, SALT LAKE BASE AND MERIDIAN

FOUND WASATCH COUNTY BRASS CAP IN CONCRETE MARKING THE NORTHWEST CORNER OF SECTION 10, TOWNSHIP 4 SOUTH, RANGE 4 EAST, SALT LAKE BASE AND MERIDIAN



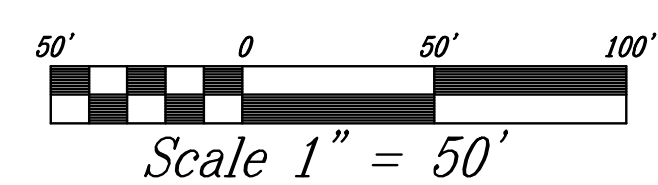
LINE TABLE			CURVE TABLE					
LINE	LENGTH	DIRECTION	#	LENGTH	RADIUS	DELTA	CD.LENGTH	CD.BEARING
L1	24.88'	S62°22'36"E	C1	536.87'	539.00'	57°04'11"	514.95'	S61°23'51"W
L2	24.90'	S02°06'03"W	C2	550.03'	576.00'	54°42'45"	529.37'	N60°13'08"E
L3	27.68'	N88°26'05"W	C3	60.37'	520.00'	6°39'05"	60.33'	N83°59'18"E
L4	24.46'	N89°55'56"E	C4	389.56'	520.0'	42°55'24"	380.51'	N59°12'03"E
L5	5.00'	SOUTH	C5	44.26'	520.00'	4°52'36"	44.25'	N35°18'03"E
L6	11.35'	N57°08'15"W	C6	169.59'	71.00'	136°51'18"	132.05'	S36°36'00"W
L7	0.26'	SOUTH	C7	157.41'	71.00'	127°01'25"	127.09'	N11°27'39"W
L8	62.09'	N09°09'35"E	C8	61.51'	71.00'	49°38'11"	59.60'	N76°52'10"E

ADDRESS TABLE	
LOT	ADDRESS
1	366 WEST KAYS WAY
2	306 WEST KAYS WAY
3	301 WEST KAYS WAY
4	319 WEST KAYS WAY
5	345 WEST KAYS WAY



NO FURTHER SUBDIVIDING NOTE:
NO FURTHER SUBDIVIDING OF LOTS IS ALLOWED PER THE ANNEXATION AGREEMENT

1.67 ACRES OPEN SPACE DEED RESTRICTION



SOUTH 00°15'18" EAST 2671.39' BETWEEN FOUND MONUMENTS

SURVEYOR'S CERTIFICATE

IN ACCORDANCE WITH SECTION 10-9a-603 OF THE UTAH CODE, I, TROY TAYLOR, DO HEREBY CERTIFY THAT I AM A PROFESSIONAL LAND SURVEYOR HOLDING LICENSE NUMBER 6854112 IN ACCORDANCE WITH TITLE 58, CHAPTER 22, OF THE PROFESSIONAL ENGINEERS AND PROFESSIONAL LAND SURVEYORS LICENSING ACT.
I FURTHER CERTIFY THAT I HAVE COMPLETED A SURVEY OF THE PROPERTY DESCRIBED ON THE PLAT IN ACCORDANCE WITH SECTION 17-23-17 OF THE UTAH CODE, AND HAVE VERIFIED ALL MEASUREMENTS, AND HAVE PLACED MONUMENTS AS REPRESENTED ON THE PLAT.

DATE _____ SURVEYOR (SEE SEAL BELOW) _____

BOUNDARY DESCRIPTION

BEGINNING AT A POINT LOCATED NORTH 89°27'41" WEST ALONG THE SECTION LINE 2008.42 FEET AND SOUTH 616.05 FEET FROM THE NORTHEAST CORNER OF SECTION 10, TOWNSHIP 4 SOUTH, RANGE 4 EAST, SALT LAKE BASE AND MERIDIAN;
THENCE NORTH 88°59'38" EAST 193.54 FEET ALONG A FENCE LINE; THENCE SOUTH 62°22'36" EAST 24.88 FEET; THENCE SOUTH 61°55'16" EAST 259.25 FEET; THENCE ALONG A FENCE LINE THE FOLLOWING 3 (THREE) CALLS, SOUTH 00°24'20" EAST 82.67 FEET, SOUTH 00°59'15" WEST 483.27 FEET, AND SOUTH 02°06'03" WEST 24.90 FEET TO A FENCE CORNER; THENCE SOUTH 89°50'26" WEST 1049.10 FEET ALONG A FENCE LINE; THENCE NORTH 88°26'05" WEST 27.68 FEET ALONG A FENCE LINE; THENCE NORTH 00°15'19" WEST 60.88 FEET; THENCE NORTH 89°55'56" EAST 250.32 FEET; THENCE SOUTH 0.26 FEET; THENCE ALONG THE ARC OF A 520.00 FOOT RADIUS TO THE LEFT 60.37 FEET (CENTRAL ANGLE OF 6°39'05" AND A CHORD BEARING NORTH 83°59'18" EAST 60.33 FEET; THENCE NORTH 272.99 FEET; THENCE EAST 75.32 FEET; THENCE NORTH 43°53'25" EAST 368.92 FEET; THENCE NORTH 00°00'05" WEST 116.99 FEET TO THE POINT OF BEGINNING.

AREA = 10.76 ACRES

BASIS OF BEARING

THE BASIS OF BEARING IS NORTH 89°27'41" WEST ALONG THE SECTION LINE FROM THE FOUND WASATCH COUNTY BRASS CAP MARKING THE NORTHEAST CORNER OF SECTION 10 TO THE FOUND WASATCH COUNTY BRASS CAP MARKING THE NORTHWEST CORNER OF SECTION 10, TOWNSHIP 4 SOUTH, RANGE 4 EAST, SALT LAKE BASE AND MERIDIAN.

OWNER'S DEDICATION

KNOW ALL MEN BY THESE PRESENTS THAT, THE UNDERSIGNED OWNER(S) OF THE PROPERTY DESCRIBED HEREON, HAVE CAUSED THE SAME TO BE SUBDIVIDED INTO LOTS, PUBLIC ROAD RIGHT-OF-WAY AND UTILITY EASEMENTS AND HEREBY DEDICATE THOSE AREAS LABELED AS SHARED DRIVEWAY EASEMENTS AND UTILITY EASEMENTS FOR THE CONSTRUCTION AND MAINTENANCE OF PUBLIC UTILITIES AND EMERGENCY VEHICLE ACCESS.

DATED THIS _____ DAY OF _____, A.D. 20____
BY: _____
STILL WATER HOLDINGS LLC

ACKNOWLEDGMENT

STATE OF UTAH }
COUNTY OF WASATCH } S.S.
ON THE _____ DAY OF _____, A.D. 20____ PERSONALLY APPEARED BEFORE ME, _____ WHO DULY ACKNOWLEDGED TO ME THAT HE/SHE DID EXECUTE THE SAME IN THE CAPACITY INDICATED.
MY COMMISSION EXPIRES _____ NOTARY PUBLIC

ACCEPTANCE BY MIDWAY CITY

THE CITY COUNCIL OF MIDWAY CITY, WASATCH COUNTY, STATE OF UTAH, HEREBY APPROVES THIS SUBDIVISION AND ACCEPTS THE DEDICATION OF LOTS, EASEMENTS, STREETS AND PUBLIC RIGHTS-OF-WAY HEREON SHOWN.
THIS _____ DAY OF _____, A.D. 20____
APPROVED _____ ATTEST _____
MAYOR CLERK-RECORDER
(SEE SEAL BELOW)
APPROVED _____ APPROVED _____
CITY ENGINEER CITY ATTORNEY
(SEE SEAL BELOW)

PLANNING COMMISSION APPROVAL

APPROVED THIS _____ DAY OF _____, A.D. 20____ BY THE
_____ MIDWAY CITY PLANNING COMMISSION
PLANNING DIRECTOR CHAIRMAN, PLANNING COMMISSION

KAY'S LANDING SUBDIVISION

MIDWAY CITY, WASATCH COUNTY, STATE OF UTAH
LOCATED IN THE NORTHEAST CORNER OF SECTION 10, TOWNSHIP 4 SOUTH, RANGE 4 EAST, SALT LAKE BASE AND MERIDIAN
SCALE: 1" = 50' FEET

SURVEYOR'S SEAL	NOTARY PUBLIC SEAL	CITY ENGINEER SEAL	CLERK-RECORDER SEAL

COUNTY SURVEYOR

APPROVED AS TO FORM ON THIS _____ DAY OF _____, 20____
ROS # _____
COUNTY SURVEYOR

COUNTY RECORDER

DATE: _____
MIDWAY IRRIGATION COMPANY
DATE: _____
MIDWAY SANITATION DISTRICT

LEGEND

- FOUND REBAR WITH CAP MARKED CIVIL SOLUTIONS
- SET REBAR CAP MARKED ELEMENT
- SURVEY MONUMENT

RETENTION POND FENCING NOTE:
IF LOT 5 IS FENCED, THE OWNER SHALL PROVIDE A 10' GATE TO ALLOW MIDWAY CITY ACCESS TO THE STORM DRAIN EASEMENT AND THE RETENTION POND.

SURVEYOR
TROY L. TAYLOR, PLS
ELEMENT LAND SURVEYING
2296 SOUTH 270 EAST
HEBER CITY, UT 84032
PHONE (801) 657-8748
DATE OF SURVEY: JUNE 2018

EXHIBIT B

(Horrocks Engineering Letter)